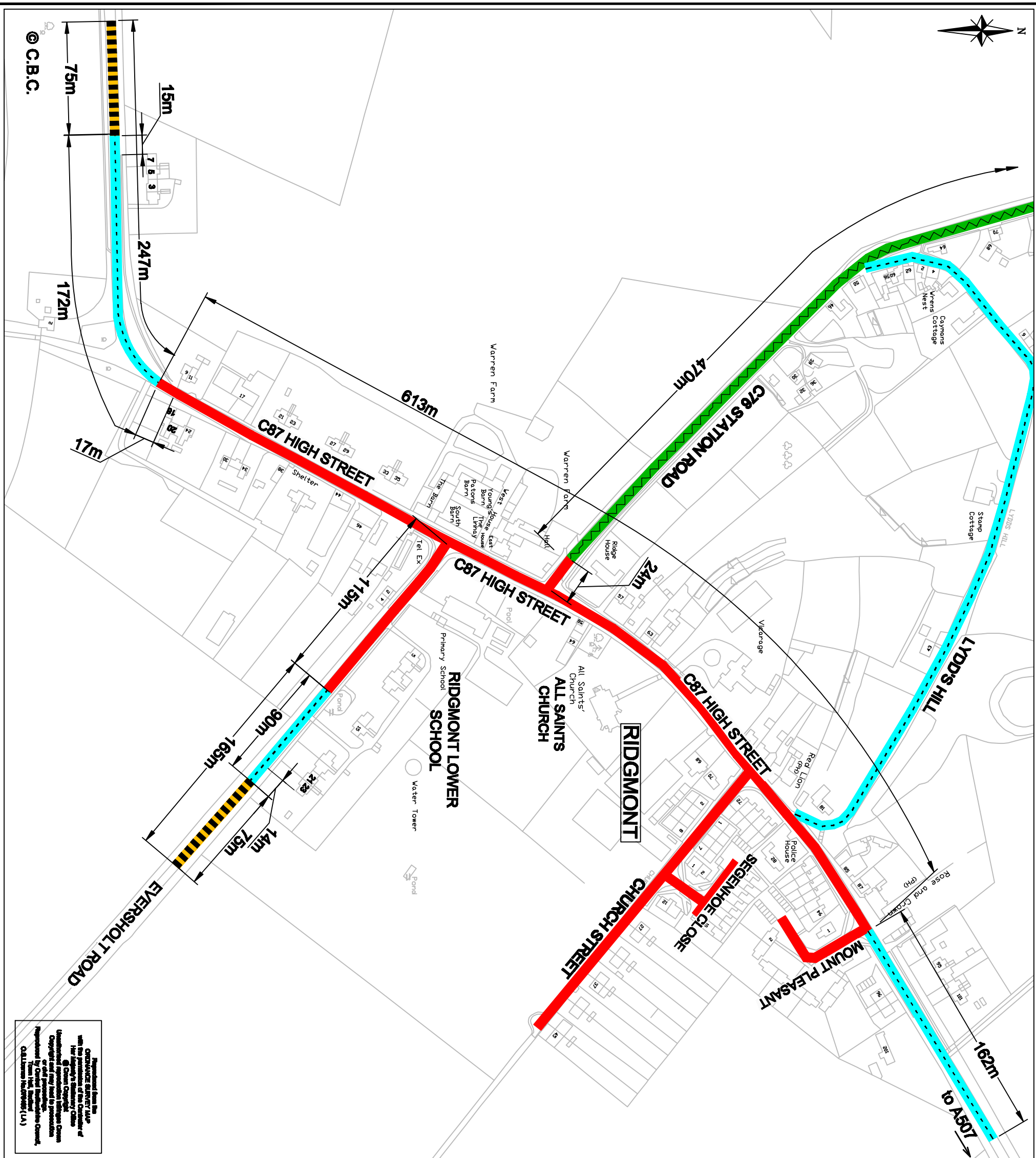








DO NOT SCALE



Information taken from the Ordnance Survey map with the permission of the Controller of Her Majesty's Stationery Office. © Crown Copyright. Reproduced by permission of the Controller of Her Majesty's Stationery Office. All rights reserved. Drawn by: DP Date: 14/01/10. Checked by: NC Date: 15/01/10. Approved by: NC Date: 15/01/10. Drawing Number: BH/300077/DR/100/005. Revision: -

Notes:

-  PROPOSED 20MPH SPEED LIMIT ZONE - REPLACING THE EXISTING 30MPH SPEED LIMIT
-  PROPOSED 30MPH SPEED LIMIT - REPLACING THE NATIONAL SPEED LIMIT
-  EXISTING 40MPH SPEED LIMIT TO REMAIN
-  EXISTING 30MPH SPEED LIMIT TO REMAIN

A3 Scale: 1 Unit = 10mm




Revision	By	Date	Description	Checked	Approved

Client:



Managing Agent Contractor:



Project Title:

RIDGMONT TRAFFIC CALMING SCHEME

Drawing Title:

PROPOSED 20MPH ZONE & 30MPH SPEED LIMIT - RIDGMONT

Design By:	SZ	Date:	17/1/10/9
Drawn By:	SZ	Date:	20/1/10/9
Checked By:	DP	Date:	14/01/10
Approved By:	NC	Date:	15/01/10

Drawing Number:	BH/300077/DR/100/005	Revision:	-
Dwg Scale:	N.T.S @ A3	Dwg Status:	CONSULTATION